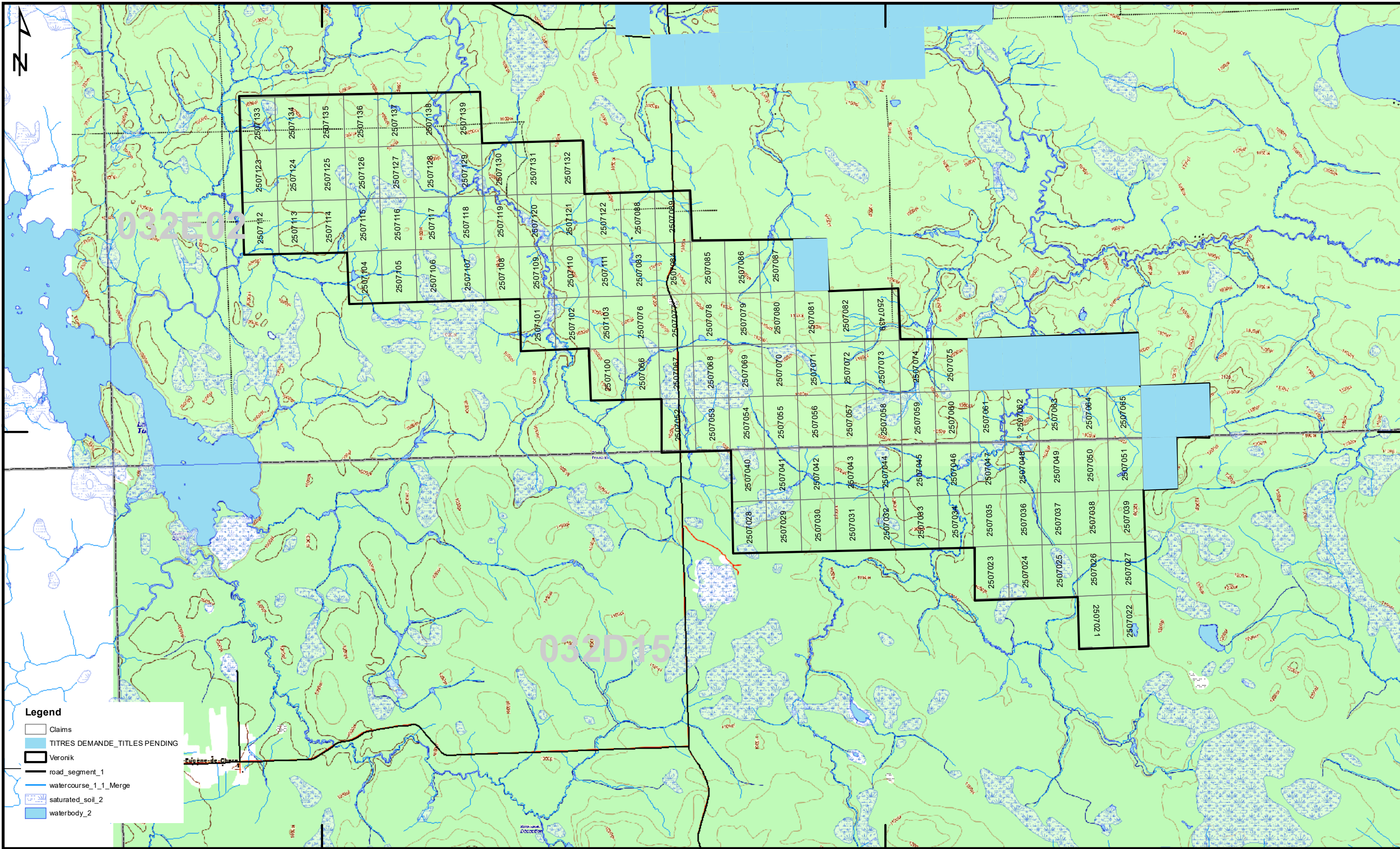


650000








660000

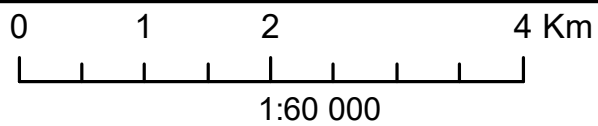


5430000



Legend

-  Claims
-  TITRES DEMANDE_TITLES PENDING
-  Veronik
-  road_segment_1
-  watercourse_1_1_Merge
-  saturated_soil_2
-  waterbody_2



Coordinate System: NAD 1983 UTM Zone 17N
 Projection: Transverse Mercator
 Datum: North American 1983
 False Easting: 500 000.0000
 False Northing: 0.0000
 Central Meridian: -81.0000
 Scale Factor: 0.9996
 Latitude Of Origin: 0.0000
 Units: Meter



**VERONIK PROJECT
CLAIMS MAP**